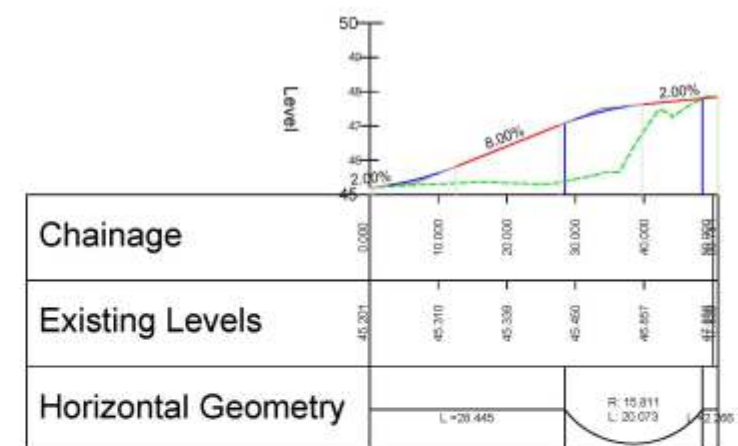


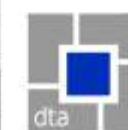
Plan R25-8
Proposed Quarry Road
Access Design v2
Revised March 2022

A4130 ACCESS VERTICAL ALIGNMENT
 SCALE: H 1:500, V 1:100. DATUM: 45.000



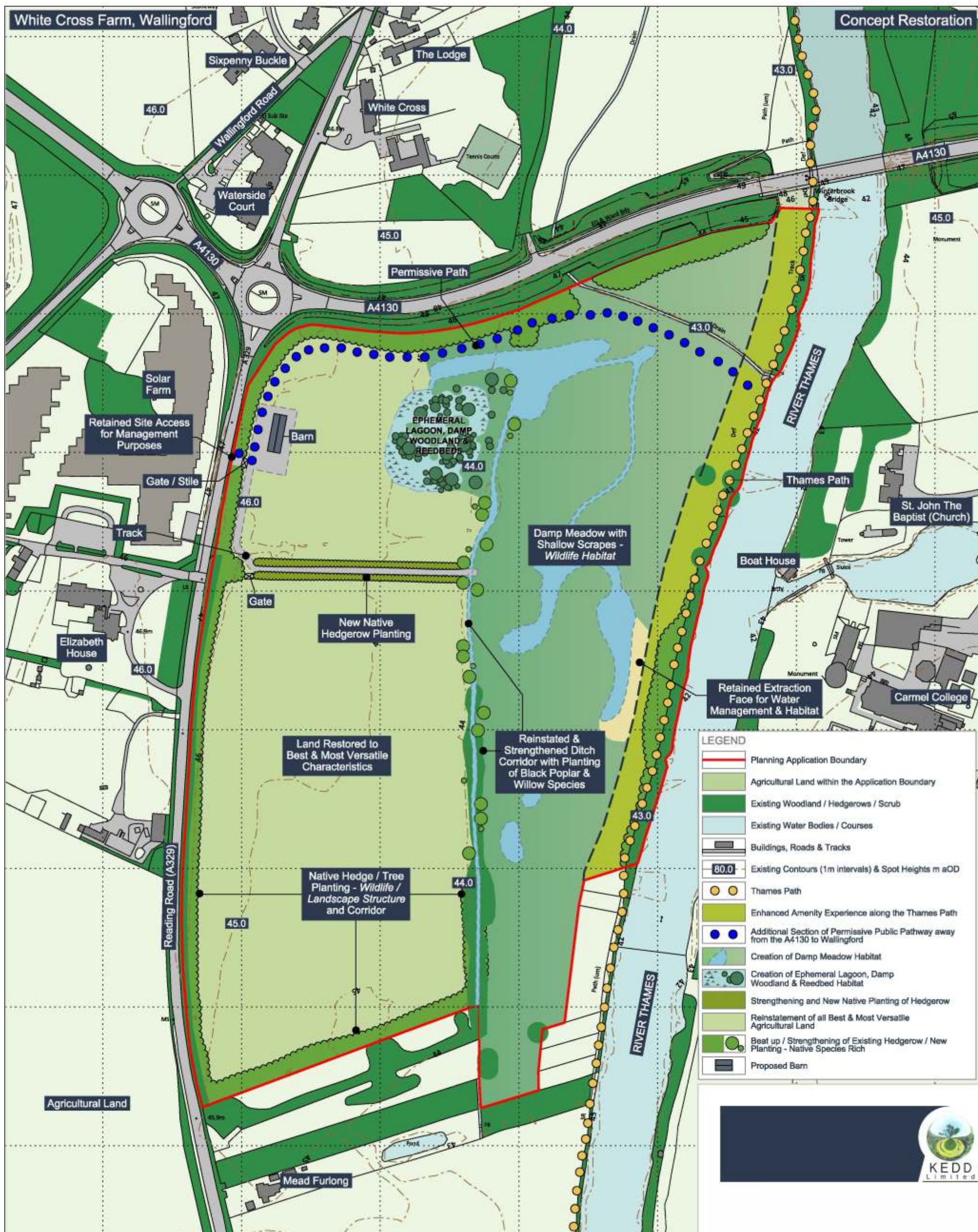
Based upon the ORDNANCE SURVEY MAPS with the permission of THE CONTROLLER OF HER MAJESTY'S STATIONERY OFFICE.
 © Crown Copyright AL 350030412
 © David Tucker Associates

REV	DESCRIPTION	DRAWN	INITIALS	DATE	DRAWING STATUS	CHECKED BY	DATE



david tucker associates
 transport planning consultants
 Forester House, Doctors Lane
 Warrington, Cheshire, WA5 5JW
 Tel: +44(0)1564 793838
 Fax: +44(0)1564 793833
 www.dta-transport.co.uk

JOB TITLE	WHITE CROSS FARM	CLIENT	GREENFIELD ASS
DRAWING TITLE	GENERAL ARRANGEMENT		
SCALE	1:500@A1	DRAWN BY	RM
DATE	10/03/22	DRAWING NO	17309-07-GA
REVISED	A		



Plan R25 -9

Based upon the 2020 Ordnance Survey 1:25,000 map with the permission of The Controller of Her Majesty's Stationary Office Crown Copyright Greenfield Associates, 1 Commercial Rd, Keyworth, Nottingham Licence No. 100020505

Title Conceptual Restoration v2

Project Reg 25 Submission 2022 Planning Application

Site White Cross Farm, Wallingford

Application Area

Project No.
LRS/WAL110

Scale
nts

